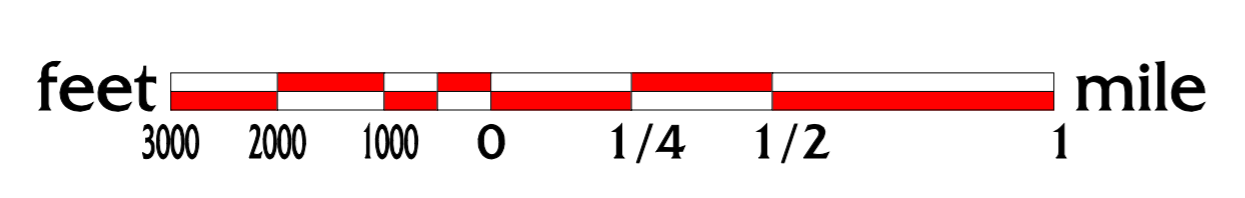

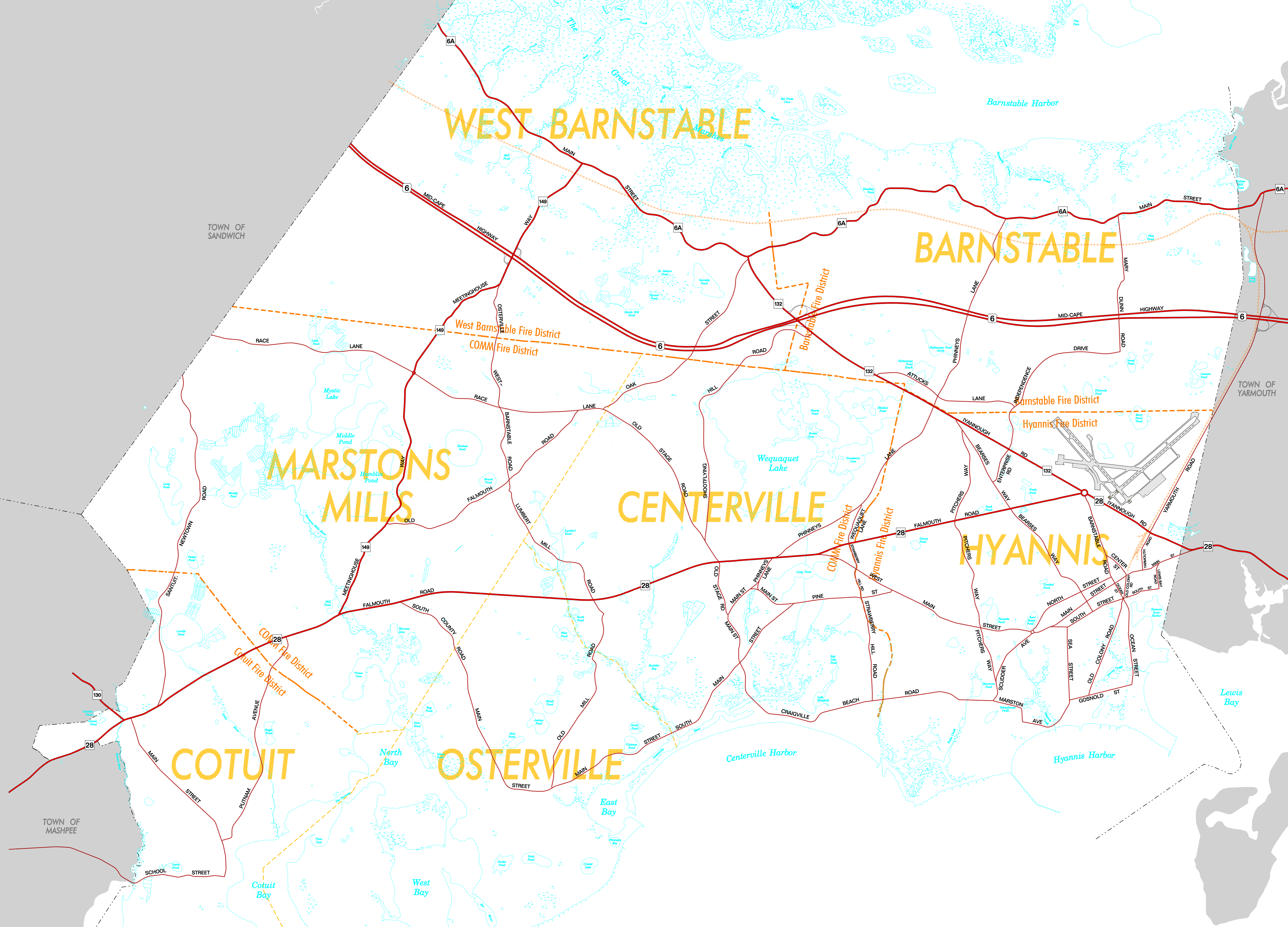


# TOWN OF BARNSTABLE MASSACHUSETTS E911 VILLAGE MAP

Cape Cod Bay



Map Legend	
	Fire District Line
	E-911 Village Line
	Paved Road
	Unimproved Road
	Railroad Track
	Town Boundary Line
	Marsh Area
	Stream / Edge of Water
	Cranberry Bog

The street data shown on this map is current as of March 2003.

Street data were derived from several different sources including: aerial photographs taken on April 10, 1995 and April 28, 2001, Global Positioning System (GPS) field surveys, and Town of Barnstable Engineering Department records.

Hydrographic (water-related) features were derived from aerial photographs taken on April 10, 1995.

This map represents a reasonable effort to provide accurate and current information. However, the possibility does exist that this map may contain errors or omissions.